

141°40'E

141°50'E

142°0'E

12°20'S

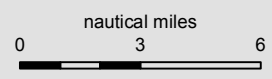
12°30'S

12°40'S

12°50'S

13°0'S

GULF OF CARPENTARIA



Jantz Point

Duyfken Point

Pine River Bay

Nomenade Creek

Pine River

Andoomajettie Point

Kerr Point

WEIPA

WEIPA PENINSULA

Mission River

Albatross Bay

Hey Point




Embley River

Hey River

Boyd Point

Thud Point

Legend

-  Area within port limits
-  Land
-  Mangrove areas within port limits

Horizontal datum: GDA94
Map Projection: UTM (MGA zone 54)

© The State of Queensland 2013
(Transport and Main Roads)



Licence available to view at
<http://creativecommons.org/licenses/by-nc-nd/3.0/au>
Prepared 7 November 2013
Maritime Safety Queensland - Spatial Services

PORT LIMITS

WEIPA

Use this map in conjunction with
Transport Infrastructure (Ports) Regulation 2005
Current as at 25 October 2013

Map: S8po-20-2



Queensland Government