

145°15'E

145°20'E



14°49.910' S  
145°15.319' E

Point  
Lookout

CORAL  
SEA




14°55.110' S  
145°22.158' E

Cape Flattery

Cape  
Flattery

14°59.910' S  
145°22.962' E

**Legend**

-  Area within port limits
-  Land
-  Mangrove areas within port limits

nautical miles



Horizontal datum: GDA94  
Map Projection: UTM (MGA zone 55)

© The State of Queensland 2013  
(Transport and Main Roads)



Licence available to view at  
<http://creativecommons.org/licenses/by-nc-nd/3.0/au>

Prepared 7 November 2013  
Maritime Safety Queensland - Spatial Services

# PORT LIMITS CAPE FLATTERY

Use this map in conjunction with  
*Transport Infrastructure (Ports) Regulation 2005*  
Current as at 25 October 2013

Map: S8po-16-3



**Queensland  
Government**