



24°40'S

24°45'S

24°50'S

CORAL
SEA

Barubbra
Island

Clark Point

Lighthouse
South Head

BURNETT
HEADS

4 nautical miles




BARGARA

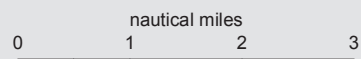
Burnett River

BUNDABERG

Weir

Legend

-  Pilotage area and compulsory pilotage area
-  Land
-  Mangrove areas within pilotage areas



Map: S8pi-6-3

Horizontal datum: GDA94
Projection: UTM (zone 56)

Prepared 1 September 2016
Maritime Safety Queensland

PILOTAGE AREA

BUNDABERG

Use this map in conjunction with
Transport Operations (Marine Safety) Regulation 2016
Current as at 1 September 2016

© The State of Queensland 2016
(Transport and Main Roads)

Licence available to view at
<http://creativecommons.org/licenses/by-nc-nd/3.0/au>

